

Historic Resources Inventory

Property name, historic

Property name, common:

Street Address: 108/110 Walnut Street, East

Descriptive Location (Rural address):

Legal Description: Map 643-F, Block 27, Parcel 311.01

Former/Historic Use: Commercial: small commercial building

Present Use: Commercial: small commercial building

Date of Construction: c. 1945

Date(s) of historic changes, if any:

Post-historic changes and date(s):

Architect:


Builder:

Brief Description:

One-story, stucco commercial building with a flat parapet and metal cap. The upper wall is plain. A pent, metal awning shelters 2 storefronts. The left storefront is 2/3 the width of the building and consists of 2-leaf, glazed-wood door, flanked by 2 paired metal-frame, plate-glass windows. There is a large metal addition to the side, toward rear.

Outbuildings or secondary elements (if significant, use separate form)

Historical Information:



MDAH Inventory Code

County: Tippah

City: Ripley

USGS Quad map:

Survey Seq. #: 246

Ownership: Private

Interior surveyed? No

Integrity: Some changes

Style:

Form:

Sources:

Contexts:

Owner:

Photographer: David Preziosi, MHT

Photo No/Date: 4417:25 / Nov 2003

4417:28 / Nov 2003

Form by: Deborah Wise Oakley, MHT

Survey project: Ripley Survey

Form completed: 23 Jun 2004

Registration Status and Dates

NHL:

Listed NR:

Federal DOE:


District Name: Ripley

Contributing

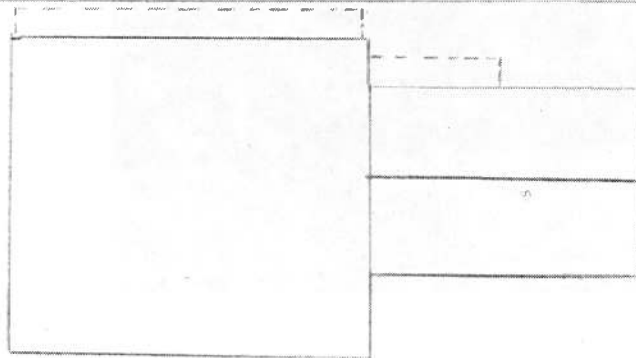
Non-Contributing

Previously Listed

Element no. 246



EAST WALNUT ST.



SOUTH COMMERCE ST.

