

Historic Resources Inventory

Property name, historic

Property name, common:

Street Address: 115 Spring Street, East

Descriptive Location (Rural address):

Legal Description: Map 643-F, Block 13, Parcel 190 (partial)

Former/Historic Use: Commercial: small commercial building

Present Use: Commercial: small commercial building

Date of Construction: c. 1920

Date(s) of historic changes, if any:

Post-historic changes and date(s):

Architect:

Builder:

Brief Description:

One-story, scored-brick (6-course common bond) commercial building on a corner lot with painted-brick façade (S) in stretcher bond and a flat parapet with metal coping. Storefront is sheltered by a cloth awning and consists of two bays—each features a glazed metal door to the left of aluminum plate-glass windows with brick bulkheads. Concrete foundation.

Outbuildings or secondary elements (if significant, use separate form)

Historical Information:



MDAH Inventory Code

County: Tippah

City: Ripley

USGS Quad map:

Survey Seq. #: 218

Ownership: Private

Interior surveyed? No

Integrity: Some changes

Style:

Form:

Sources: Sanborn maps, 1925, 1943.

Contexts:

Owner:

Photographer: David Preziosi, MHT

Photo No/Date: 4416:36 / Nov 2003

Form by: Deborah Wise Oakley, MHT--

Survey project: Ripley Survey

Form completed: 17 Nov 2003

Registration Status and Dates

NHL:

Listed NR:

Federal DOE:

District Name: Ripley


Contributing

Non-Contributing


Previously Listed

Element no. 218

NORTH MAIN ST.



101



105




107



109/111



113



115

NORTH COMMERCE ST.

EAST SPRING ST.

