

Historic Resources Inventory

Property name, historic Ripley Waterworks
Property name, common: Well House
Street Address: 204 Spring Street, West
Descriptive Location (Rural address):
Legal Description: Map 643-F, Block 15, Parcel 209 (partial)
Former/Historic Use: Public Works: water works
Present Use: Vacant
Date of Construction: c. 1930
Date(s) of historic changes, if any:
Post-historic changes and date(s):
Architect: **Builder:**

Brief Description:

Vertical-board, well house on a poured concrete cistern foundation with a pyramidal roof of asphalt shingles, topped by a pyramidal cupola with screened openings. The building is octagonal above a circular foundation. There are exposed rafters.

Outbuildings or secondary elements (if significant, use separate form)

Historical Information:



MDAH Inventory Code

County: Tippah
City: Ripley
USGS Quad map:
Survey Seq. #: 224
Ownership: Private
Interior surveyed? No
Integrity: Some changes
Style:
Form:

Sources: Sanborn maps, 1943.

Contexts:

Owner:

Photographer: David Preziosi, MHT

Photo No/Date: 4422:3-5 / Nov 2003

Form by: Deborah Wise Oakley, MHT--

Survey project: Ripley Survey

Form completed: 23 Jun 2004

Registration Status and Dates

NHL:

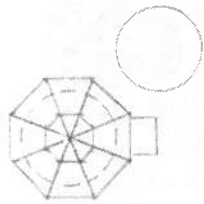


Listed NR:

Federal DOE:

District Name: Ripley

- Contributing
 Non-Contributing
 Previously Listed

Element no. 224



WEST SPRING ST.

17